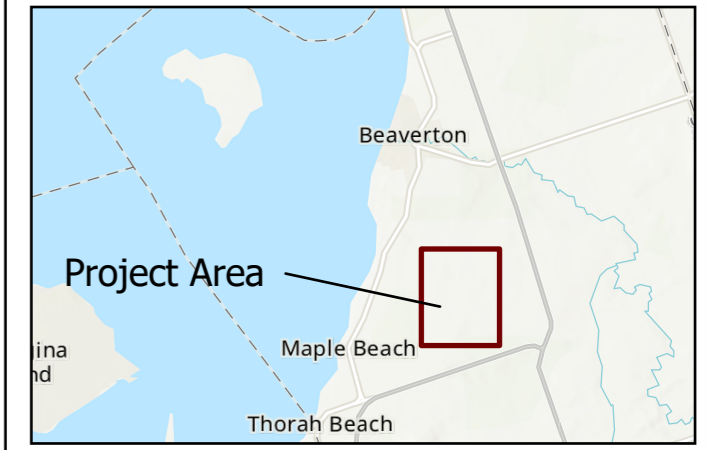








Beaverton BESS Project



Legend

-  Project Boundary
-  BESS Facility
-  Connection Point
-  Transmission Line
-  Collector Line



NAD 1983 UTM Zone 17N
Date: Oct 27, 2023
Prepared by: D. Rodricks

Data Sources
Inset Map: ESRI World Topographic Base map
Base Data: First Base Solutions

